Carta Geográfica del Estado de Chiapas

GOBIERNO CONSTITUCIONAL DEL ESTADO 1995 - 2000

FISIOGRAFÍA

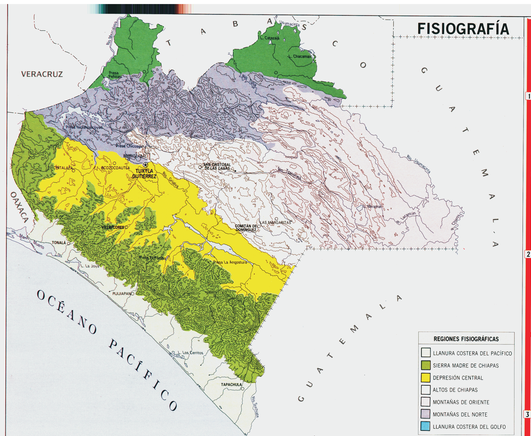

DEMOGRAFÍA

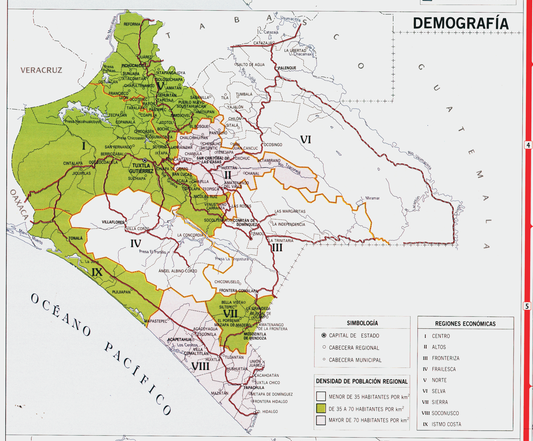

ETNOGRAFÍA

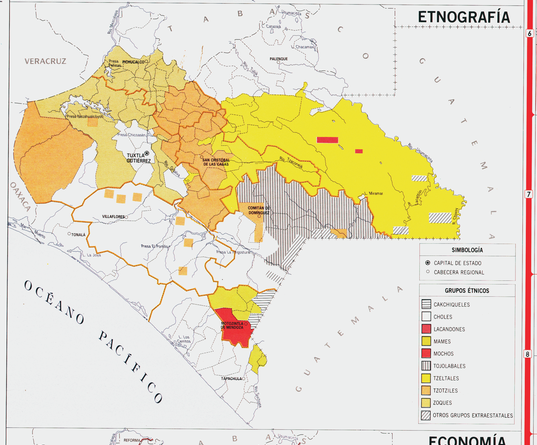

ECONOMÍA

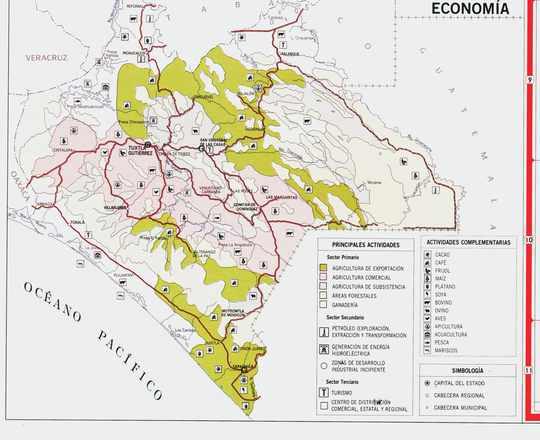

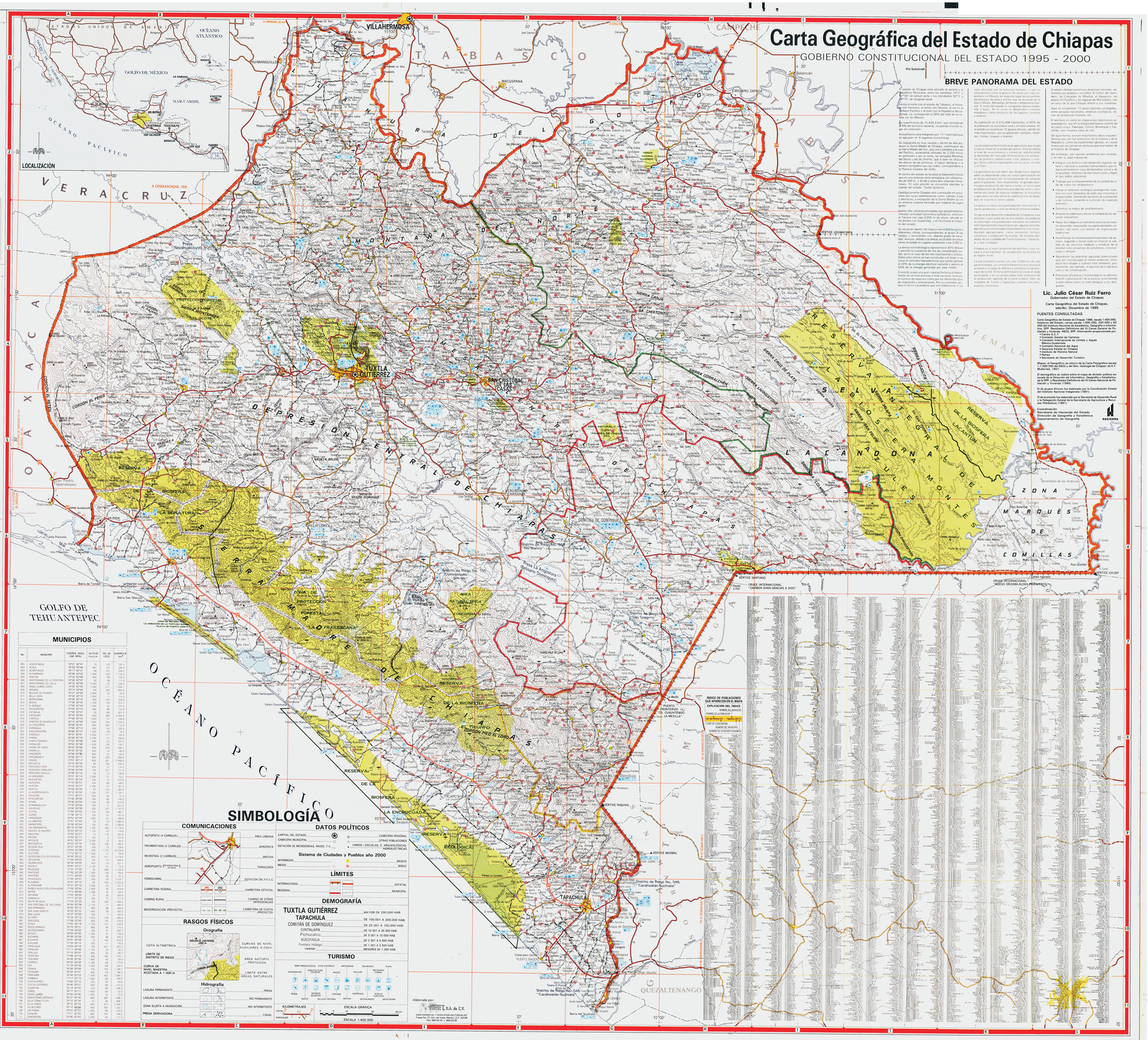
VILLAHERMOSA
TABASCO
CAMPECHE
VERACRUZ
OAXACA
GUATEMALA
OCÉANO PACIFICO
GOLFO DE TEHUANTEPEC
TUXTLA GUTIERREZ
SAN CRISTOBAL DE LAS CASAS
TAPACHULA
COMITAN DE DOMINGUEZ
LAS MARGARITAS
MACUSPANA
HUIMANGUILLO
LOCALIZACIÓN
ESTADOS UNIDOS DE AMERICA
OCÉANO ATLÁNTICO
GOLFO DE MÉXICO
MAR CARIBE
A COSOLEACAQUE, VER.
A GRIJALVA, VER.
A CIUDAD PEMEX
A CARDENAS, 20 km
A CHIAPA DE CORZO
A OCOSINGO
A PALENQUE
A TONALA
A TAPACHULA
A COMITAN
A LAS MARGARITAS
A LA FRONTERA
A MOTOZINTLA
A TAPACHULA
A COMITAN